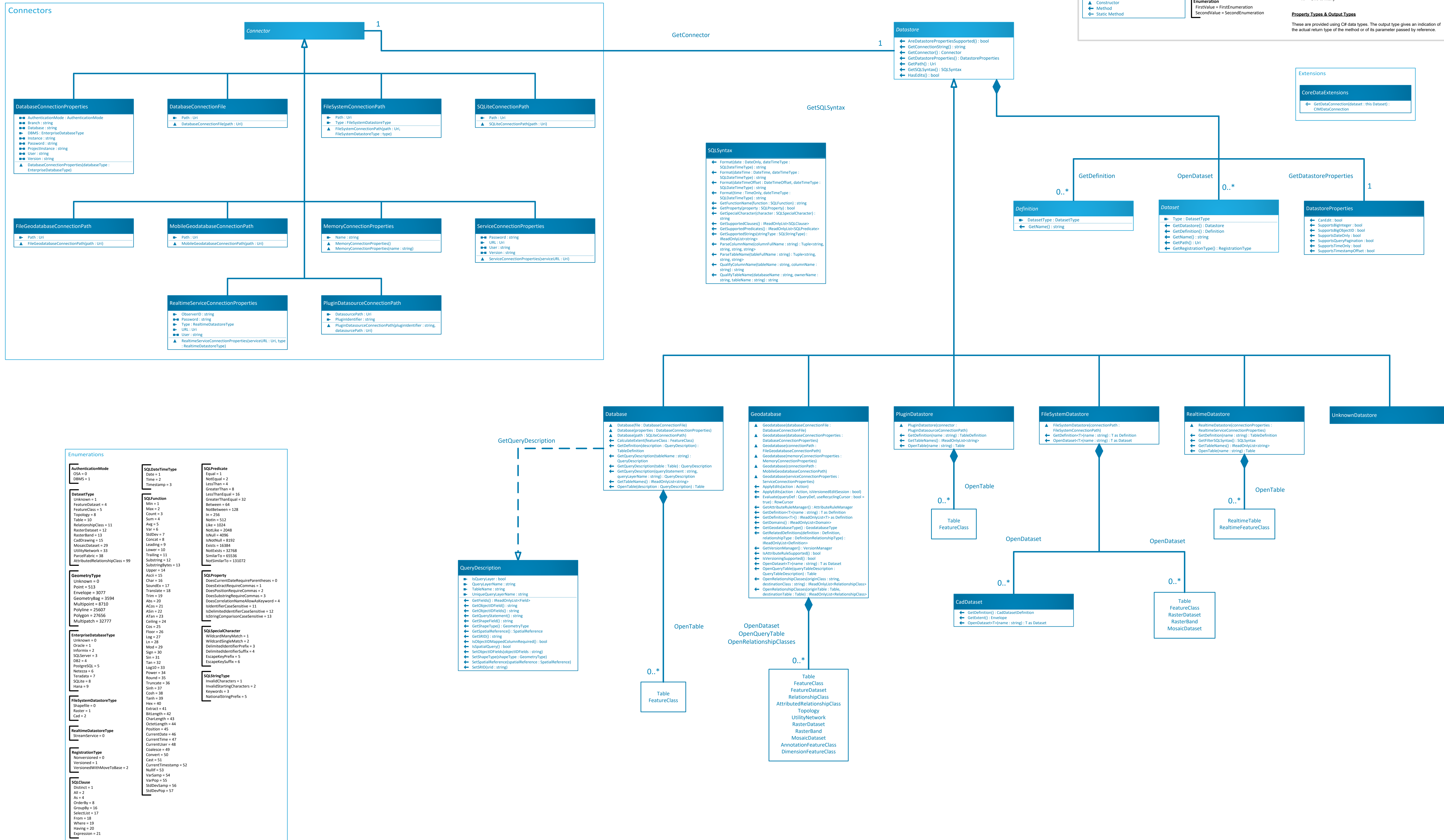
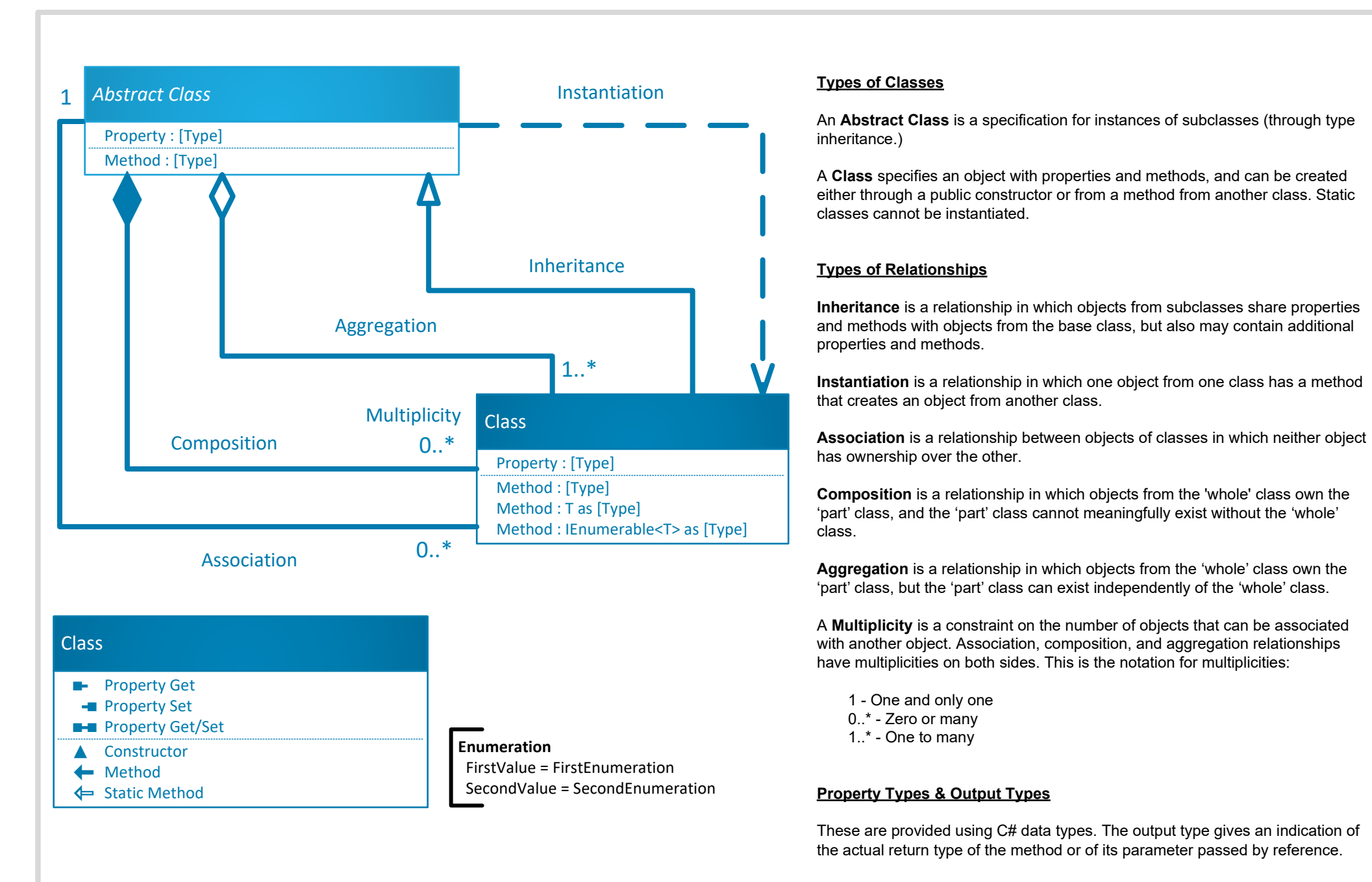


Geodatabase Object Model Datastore

Esri® ArcGIS® Pro SDK 3.3

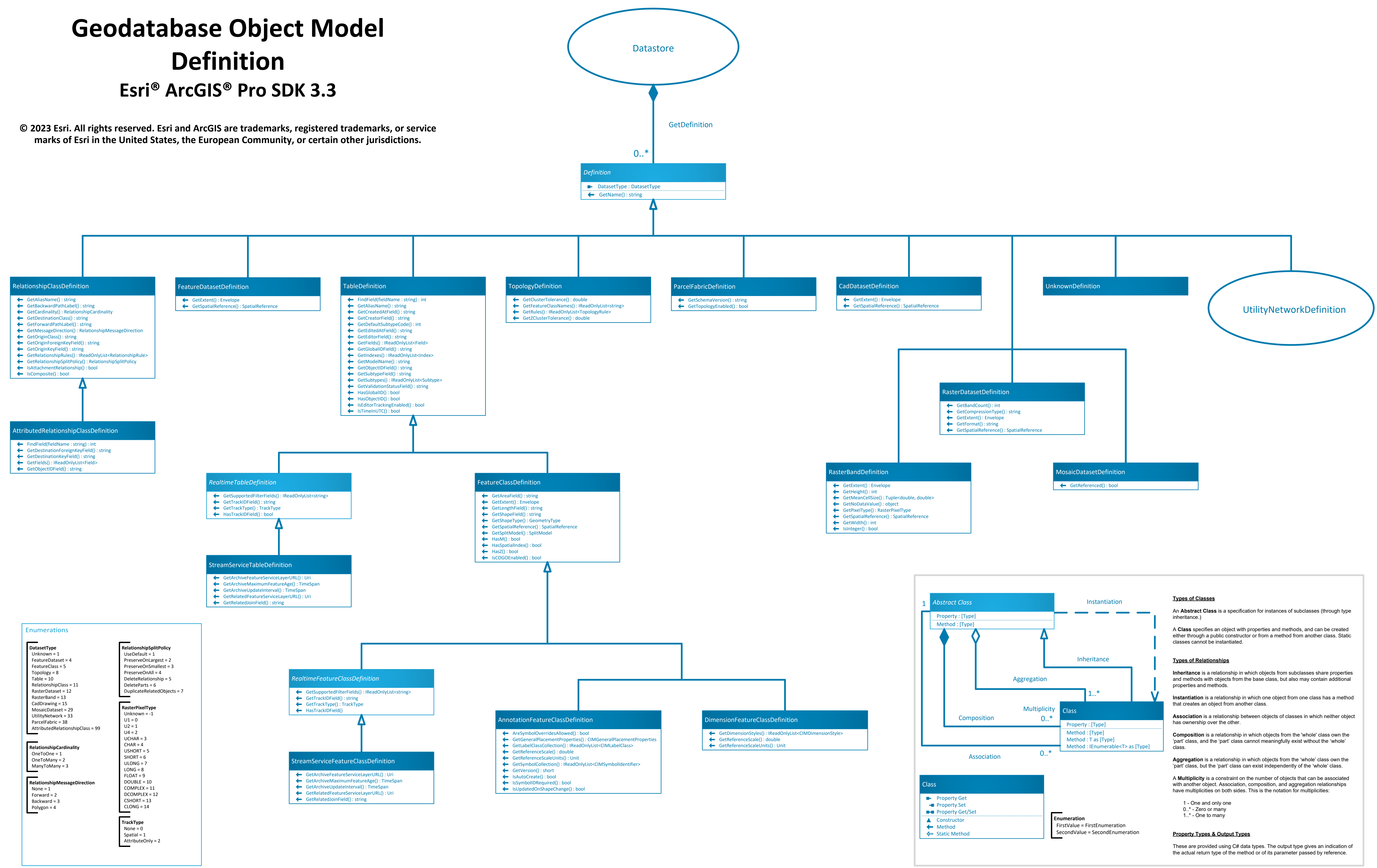
© 2023 Esri. All rights reserved. Esri and ArcGIS are trademarks, registered trademarks, or service marks of Esri in the United States, the European Community, or certain other jurisdictions.



Geodatabase Object Model Definition

Esri® ArcGIS® Pro SDK 3.3

© 2023 Esri. All rights reserved. Esri and ArcGIS are trademarks, registered trademarks, or service marks of Esri in the United States, the European Community, or certain other jurisdictions.



Enumerations

DatasetType Unknown = 1 FeatureDataset = 4 FeatureClass = 5 Topology = 8 Table = 10 RelationshipClass = 11 RasterDataset = 12 RasterBand = 13 CadDrawing = 15 MosaicDataset = 29 UtilityNetwork = 33 ParcelFabric = 38 AttributedRelationshipClass = 99	RelationshipSplitPolicy UseDefault = 1 PreserveOnLargest = 2 PreserveOnSmallest = 3 PreserveOnAll = 4 DeleteRelationship = 5 DeleteParts = 6 DuplicateRelatedObjects = 7
RelationshipCardinality OneToOne = 1 OneToMany = 2 ManyToMany = 3	RasterPixelType Unknown = -1 U1 = 0 U2 = 1 U4 = 2 UCHAR = 3 CHAR = 4 USHORT = 5 SHORT = 6 ULONG = 7 LONG = 8 FLOAT = 9 DOUBLE = 10 COMPLEX = 11 DCOMPLEX = 12 CSHORT = 13 CLONG = 14
RelationshipMessageDirection None = 1 Forward = 2 Backward = 3 Polygon = 4	TrackType None = 0 Spatial = 1 AttributeOnly = 2

Types of Classes

An **Abstract Class** is a specification for instances of subclasses (through type inheritance).
 A **Class** specifies an object with properties and methods, and can be created either through a public constructor or from a method from another class. Static classes cannot be instantiated.

Types of Relationships

Inheritance is a relationship in which objects from subclasses share properties and methods with objects from the base class, but also may contain additional properties and methods.
Instantiation is a relationship in which one object from one class has a method that creates an object from another class.
Association is a relationship between objects of classes in which neither object has ownership over the other.
Aggregation is a relationship in which objects from the 'whole' class own the 'part' class, but the 'part' class can exist independently of the 'whole' class.
Composition is a relationship in which objects from the 'whole' class own the 'part' class, and the 'part' class cannot meaningfully exist without the 'whole' class.

A **Multiplicity** is a constraint on the number of objects that can be associated with another object. Association, composition, and aggregation relationships have multiplicities on both sides. This is the notation for multiplicities:

- 1 - One and only one
- 0..* - Zero or many
- 1..* - One to many

Property Types & Output Types

These are provided using C# data types. The output type gives an indication of the actual return type of the method or of its parameter passed by reference.

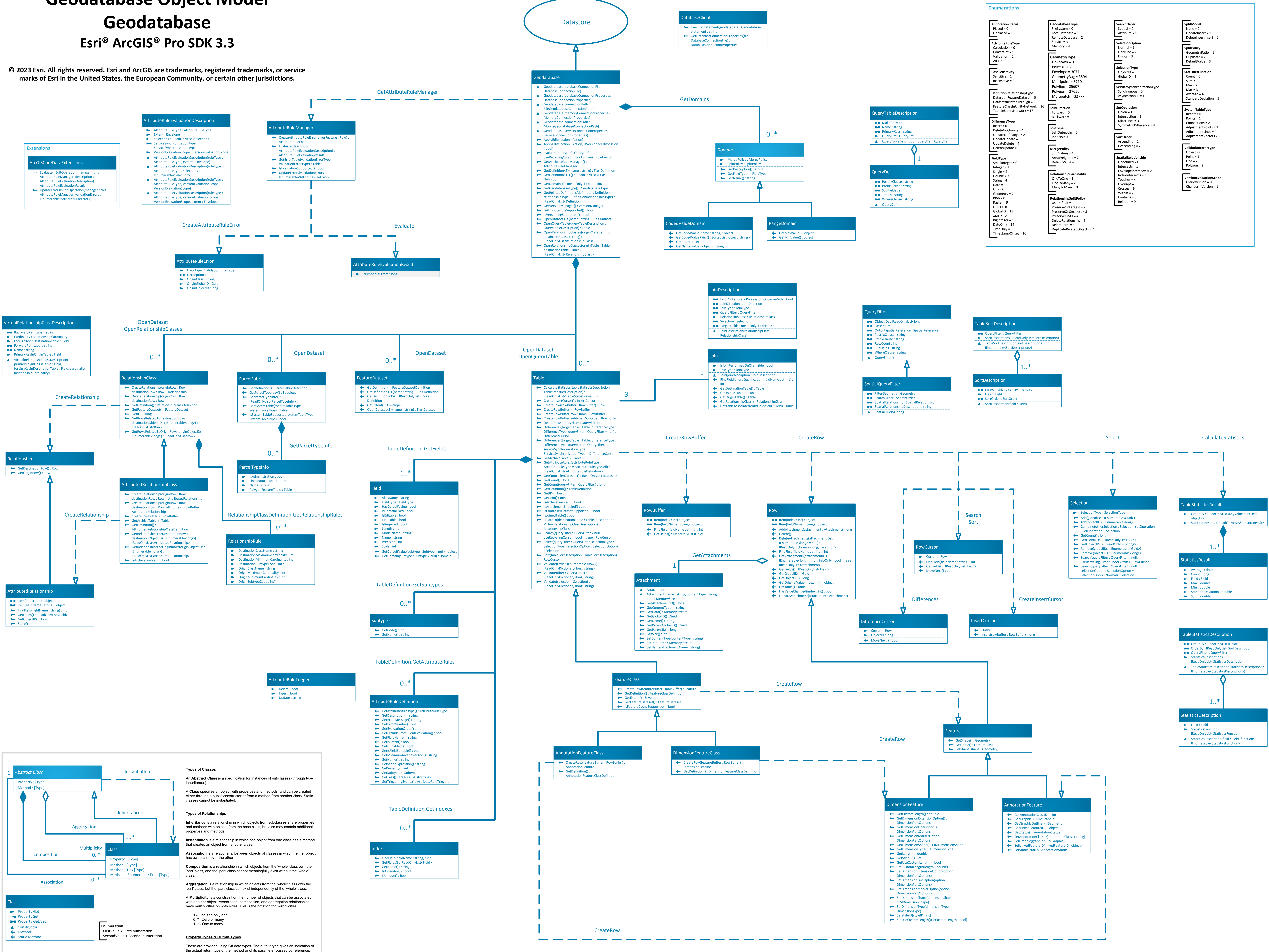
Class Property Get Property Set Property Get/Set Constructor Method Static Method	Enumeration FirstValue = FirstEnumeration SecondValue = SecondEnumeration
--	--

Geodatabase Object Model

Geodatabase

Esri® ArcGIS® Pro SDK 3.3

© 2023 Esri. All rights reserved. Esri and ArcGIS are trademarks, registered trademarks, or service marks of Esri in the United States, the European Community, or certain other jurisdictions.



Types of Classes

Abstract Class is a specification for instances of subclasses (through type inheritance).

Class specifies an object with properties and methods, and can be created either through a public constructor or from a method from another class. Static classes cannot be instantiated.

Types of Relationships

Inheritance is a relationship in which objects from subclasses share properties and methods with objects from the base class, but also may contain additional properties and methods.

Instantiation is a relationship in which one object from one class has a method that creates an object from another class.

Association is a relationship between objects of classes in which neither object has ownership over the other.

Composition is a relationship in which objects from the 'whole' class own the 'part' class, and the 'part' class cannot meaningfully exist without the 'whole' class.

Aggregation is a relationship in which objects from the 'whole' class own the 'part' class, but the 'part' class can exist independently of the 'whole' class.

Multiplicity is a constraint on the number of objects that can be associated with another object. Association, composition, and aggregation relationships have multiplicities on both sides. This is the notation for multiplicities:

- 1 - One and only one
- 0..* - Zero or many
- 1..* - One to many

Property Types & Output Types

These are provided using C# data types. The output type gives an indication of the actual return type of the method or of its parameter passed by reference.

Property Get

Property Get/Set

Constructor

Method

Static Method

Enumeration

FirstValue = FirstEnumeration
SecondValue = SecondEnumeration

Association

Composition

Aggregation

Instantiation

Inheritance

Multiplicity

Class

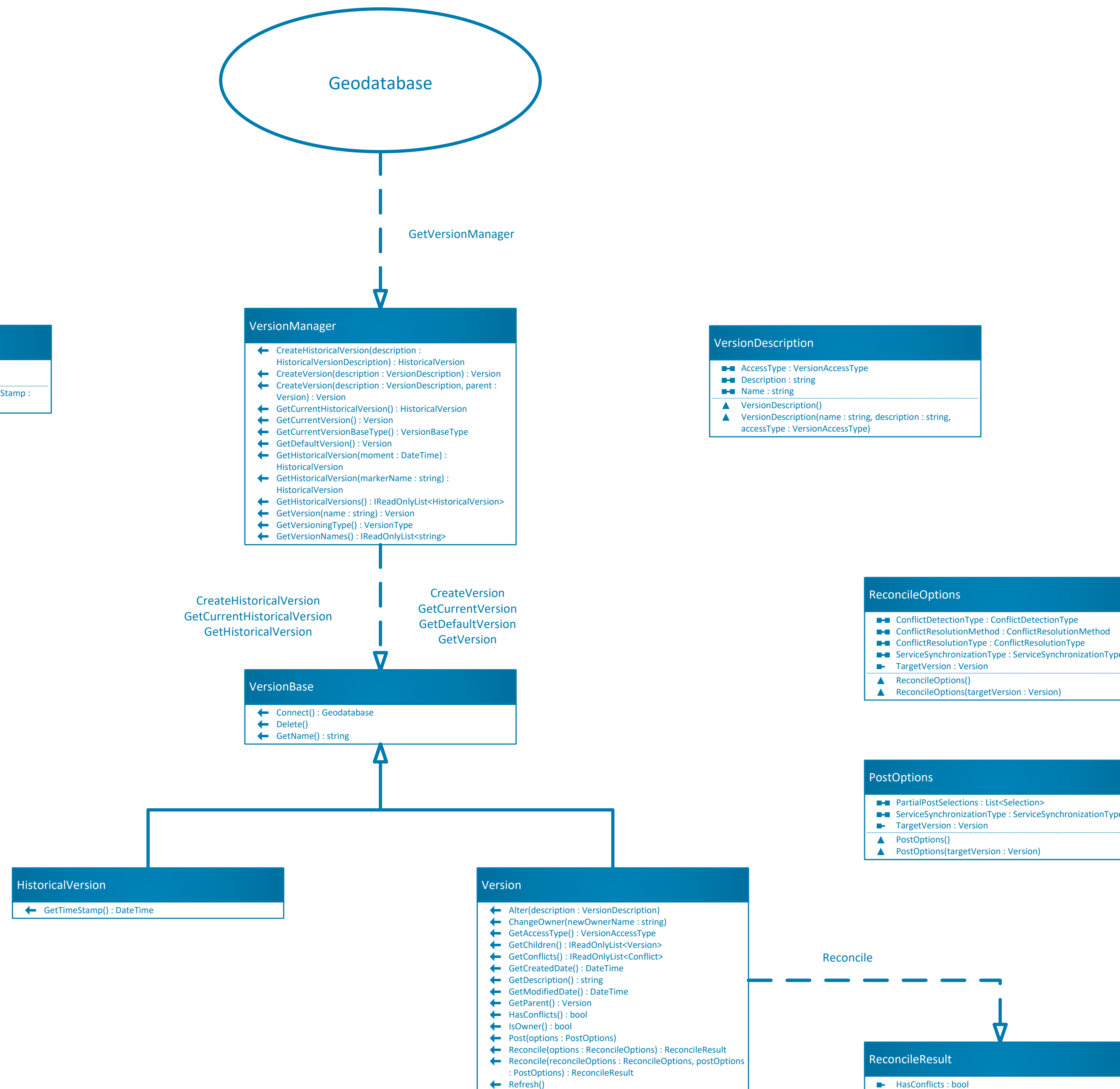
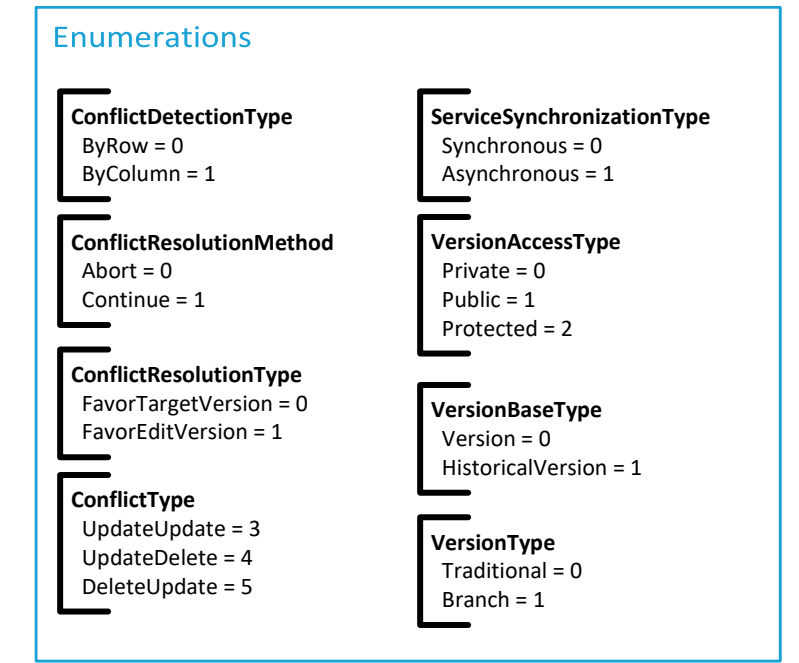
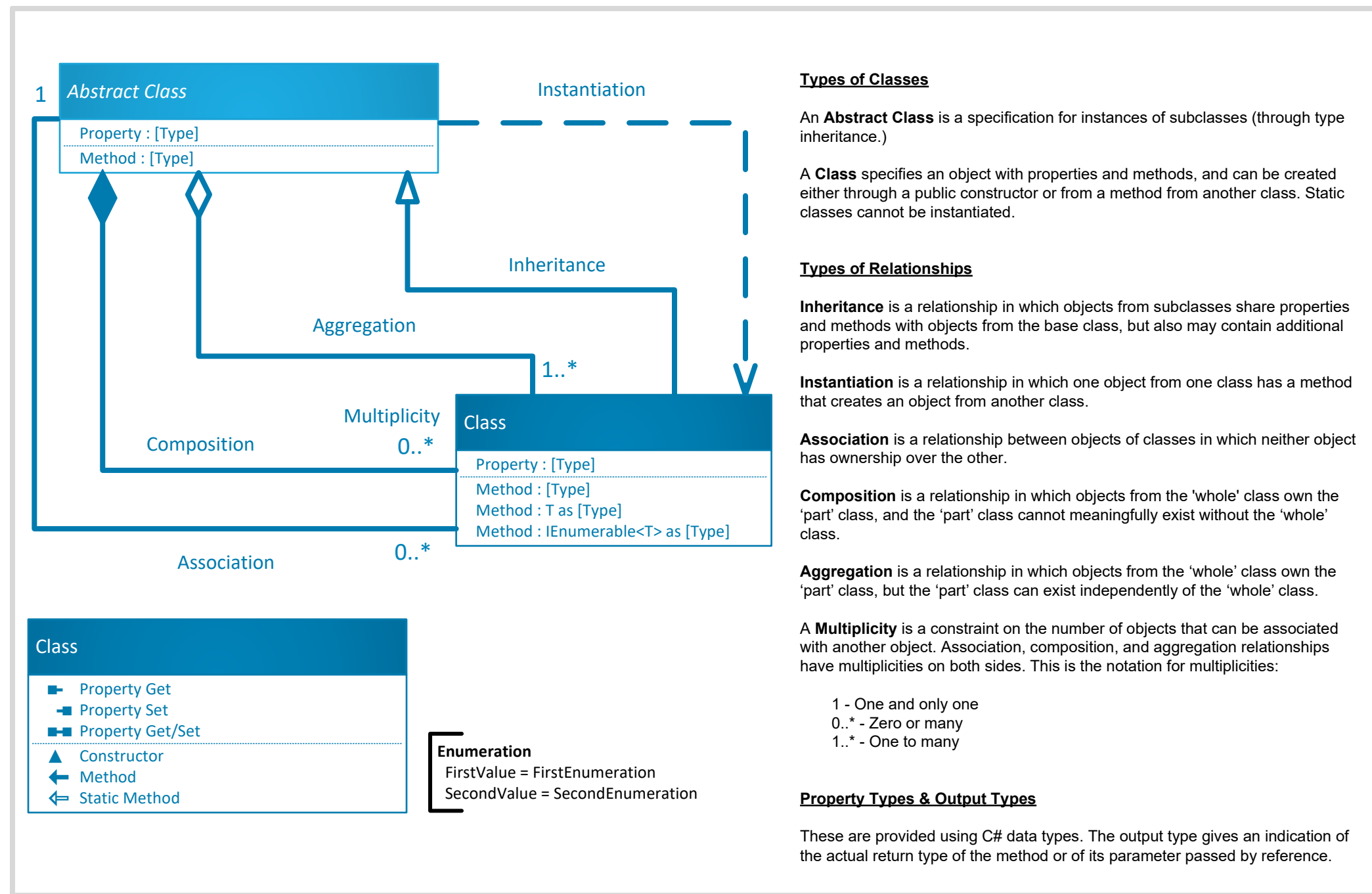
Abstract Class

Geodatabase Object Model

Versioning

Esri® ArcGIS® Pro SDK 3.3

© 2023 Esri. All rights reserved. Esri and ArcGIS are trademarks, registered trademarks, or service marks of Esri in the United States, the European Community, or certain other jurisdictions.



Geodatabase Object Model

DDL

Esri® ArcGIS® Pro SDK 3.3

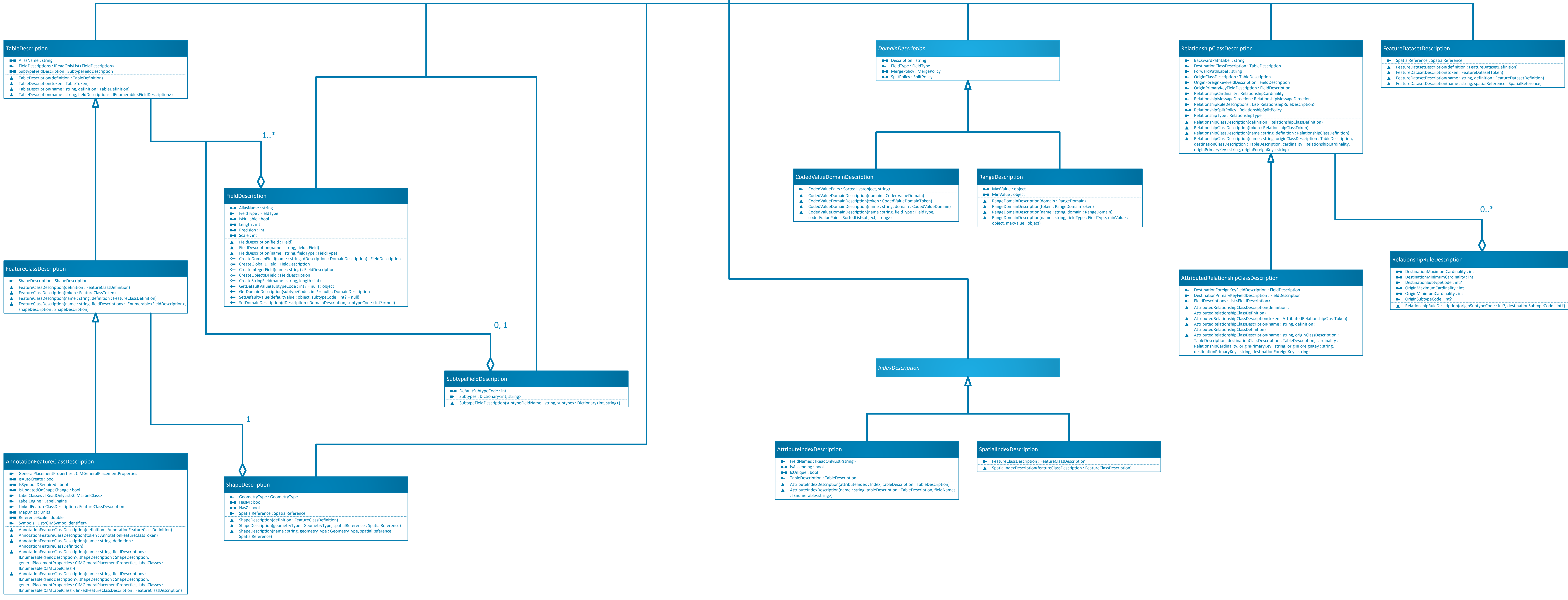
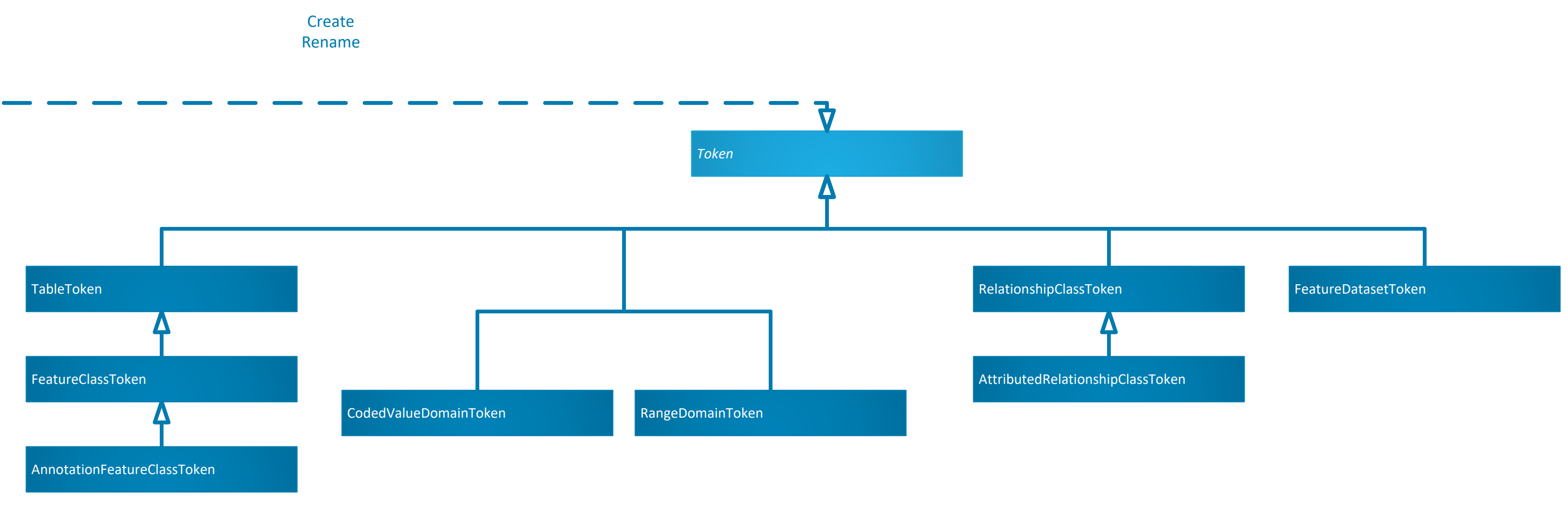
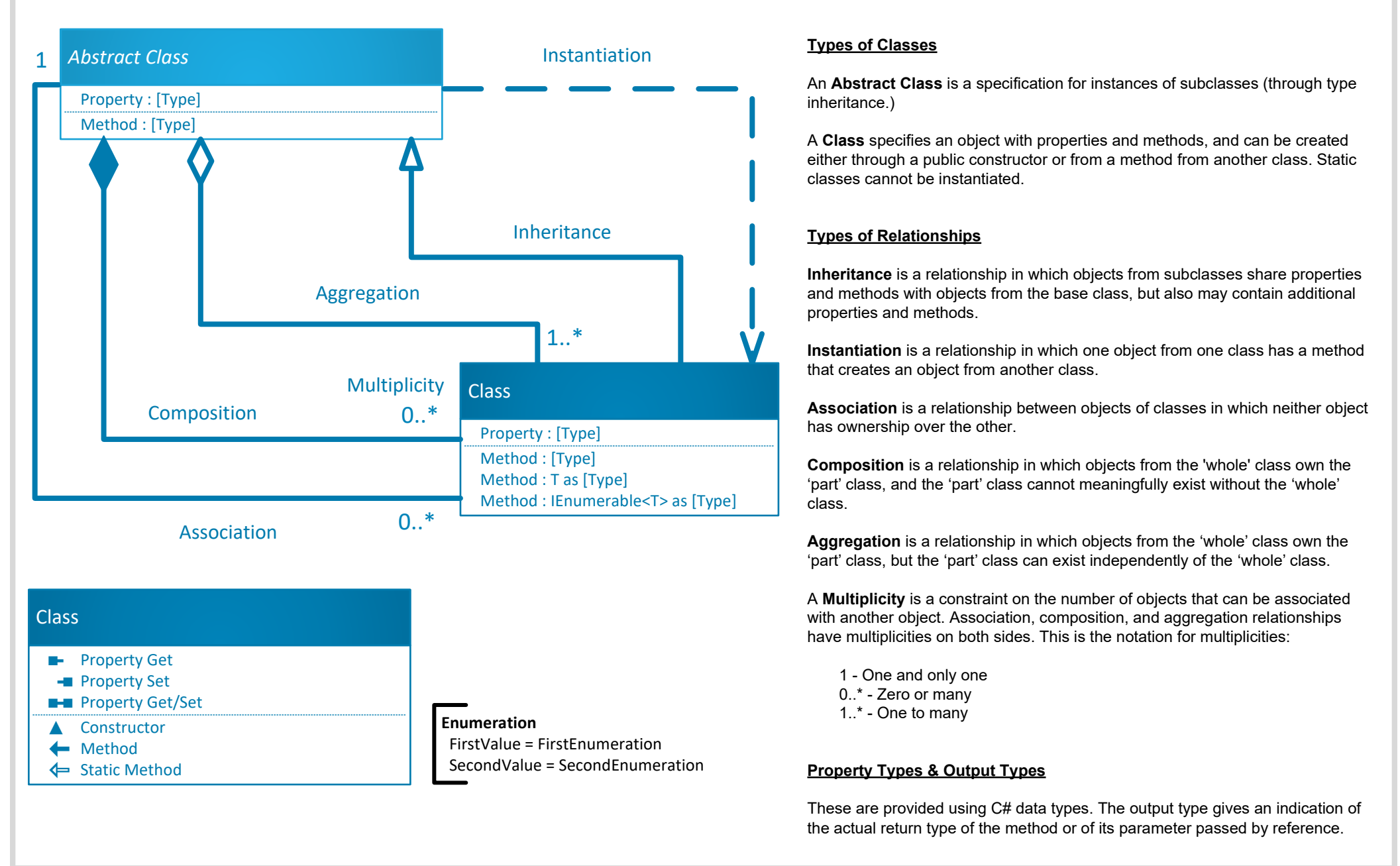
© 2023 Esri. All rights reserved. Esri and ArcGIS are trademarks, registered trademarks, or service marks of Esri in the United States, the European Community, or certain other jurisdictions.



```

SchemaBuilder
  -> ErrorMessage: IReadOnlyList<string>
  -> SchemaBuilder(Geodatabase: Geodatabase)
  -> AddFeatureClass(Description: FeatureDatasetDescription, AliasDescription: AnnotationFeatureClassDescription)
  -> AddFeatureClass(Description: FeatureDatasetDescription, AliasDescription: FeatureClassDescription)
  -> AddRelationshipClass(Description: FeatureDatasetDescription, AliasDescription: AttributedRelationshipClassDescription)
  -> AddRelationshipClass(Description: FeatureDatasetDescription, AliasDescription: RelationshipClassDescription)
  -> Build(): bool
  -> Create(Description: AnnotationFeatureClassDescription): AnnotationFeatureClassToken
  -> Create(Description: AttributedRelationshipClassDescription): AttributedRelationshipClassToken
  -> Create(Description: CodeValueDomainDescription): CodeValueDomainToken
  -> Create(Description: FeatureClassDescription): FeatureClassToken
  -> Create(Description: FeatureDatasetDescription): FeatureDatasetToken
  -> Create(Description: RelationshipClassDescription): RelationshipClassToken
  -> Create(Description: IndexDescription): IndexDescription
  -> Create(Description: RangeDomainDescription): RangeDomainToken
  -> Create(Description: RelationshipClassDescription): RelationshipClassToken
  -> Create(Description: TableDescription): TableToken
  -> CreateGeodatabase(GeodatabaseConnectionPath: FileGeodatabaseConnectionPath): Geodatabase
  -> CreateGeodatabase(MemoryConnectionProperties: MemoryConnectionProperties): Geodatabase
  -> CreateGeodatabase(MobileGeodatabaseConnectionPath: MobileGeodatabaseConnectionPath): Geodatabase
  -> Delete(Description: Description)
  -> DeleteGeodatabase(FileGeodatabaseConnectionPath: FileGeodatabaseConnectionPath)
  -> DeleteGeodatabase(MemoryConnectionProperties: MemoryConnectionProperties)
  -> DeleteGeodatabase(MobileGeodatabaseConnectionPath: MobileGeodatabaseConnectionPath)
  -> Modify(Description: AnnotationFeatureClassDescription)
  -> Modify(Description: AttributedRelationshipClassDescription)
  -> Modify(Description: CodeValueDomainDescription, SortBy: SortBy, sortOrder: sortOrder)
  -> Modify(Description: DomainDescription)
  -> Modify(Description: FeatureClassDescription)
  -> Modify(Description: RelationshipClassDescription)
  -> Modify(Description: TableDescription)
  -> Modify(Description: TableDescription, FieldName: string, FieldDescription: FieldDescription)
  -> RemoveFeatureClass(Description: FeatureDatasetDescription, AliasDescription: AnnotationFeatureClassDescription)
  -> RemoveFeatureClass(Description: FeatureDatasetDescription, AliasDescription: FeatureClassDescription)
  -> RemoveRelationshipClass(Description: FeatureDatasetDescription, AliasDescription: AttributedRelationshipClassDescription)
  -> RemoveRelationshipClass(Description: FeatureDatasetDescription, AliasDescription: RelationshipClassDescription)
  -> Rename(Description: Description, newName: string): Token
  
```

Enumerations	
FieldType	SmallInteger = 0 Integer = 1 Single = 2 Double = 3 String = 4 Date = 5 OID = 6 Geometry = 7 Blob = 8 Raster = 9 GUID = 10 GlobalID = 11 MML = 12
LabelEngine	Standard = 0 Maplex = 1
MergePolicy	SumValues = 1 AreaWeighted = 2 DefaultValue = 3
SortBy	Code = 1 Name = 2
SortOrder	Ascending = 1 Descending = 2
SplitPolicy	GeometryRatio = 1 Duplicate = 2 DefaultValue = 3
GeometryType	Unknown = 0 Envelope = 3277 Point = 513 Envelope = 3277 GeometryBag = 3594 Multipoint = 8710 Polyline = 25607 Polygon = 27656 Multipatch = 32777
RelationshipType	Simple = 1 Composite = 2



Geodatabase Object Model Topology

Esri® ArcGIS® Pro SDK 3.3

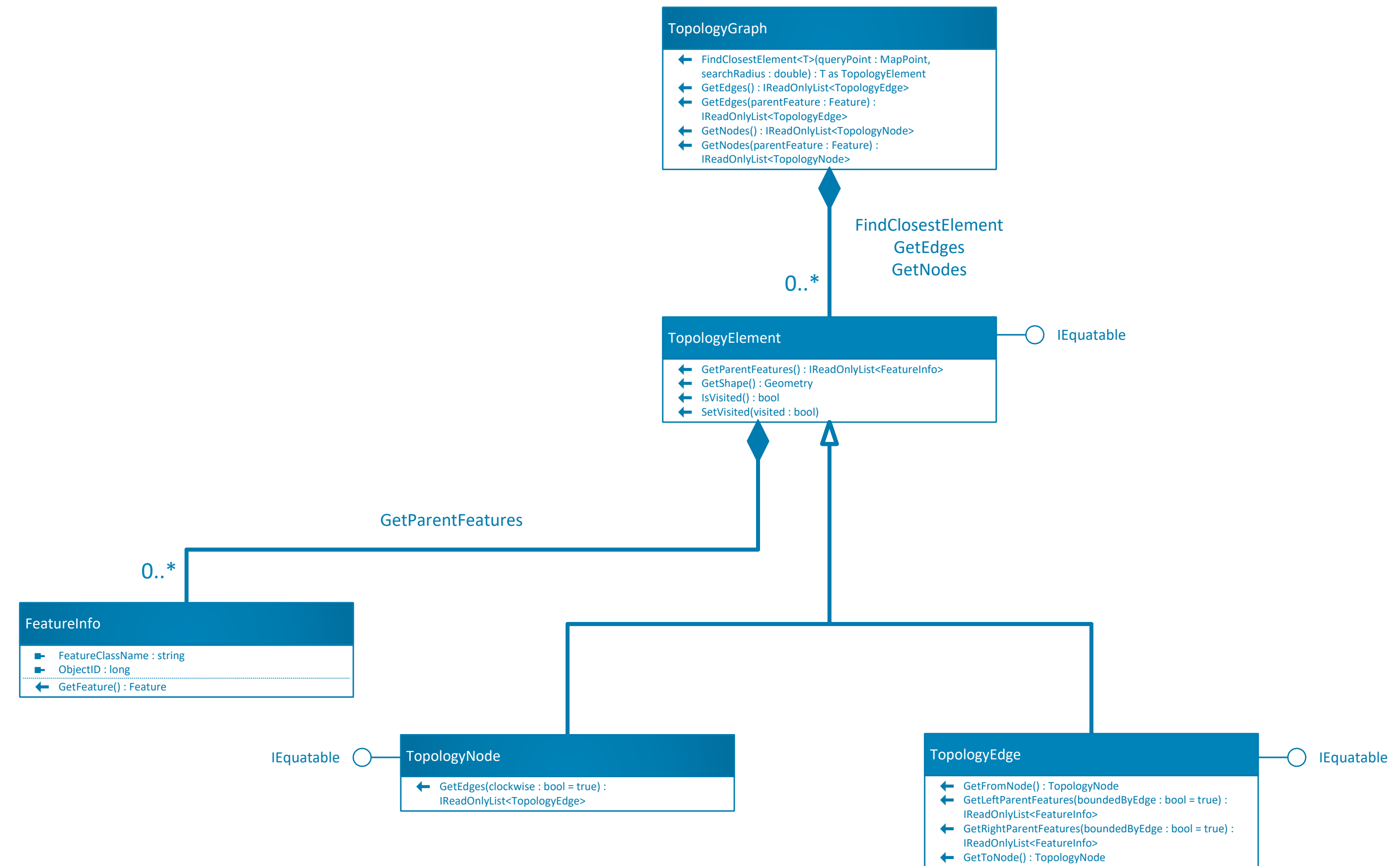
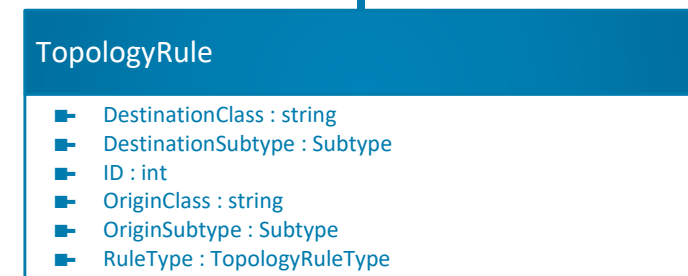
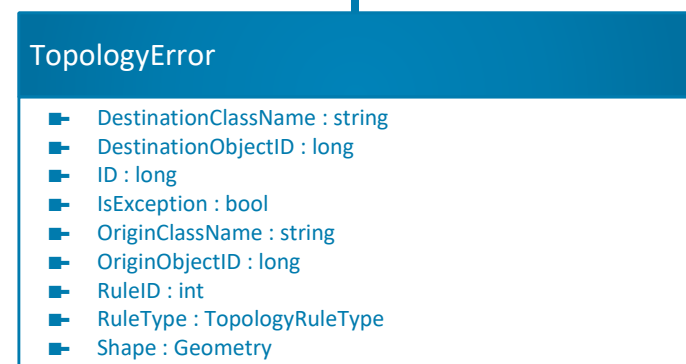
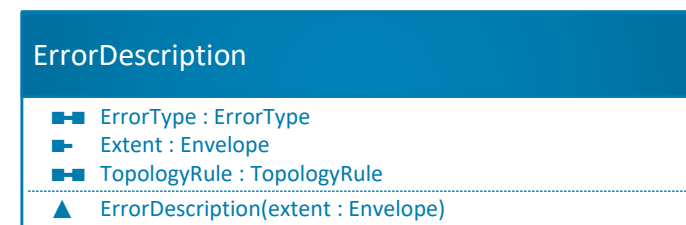
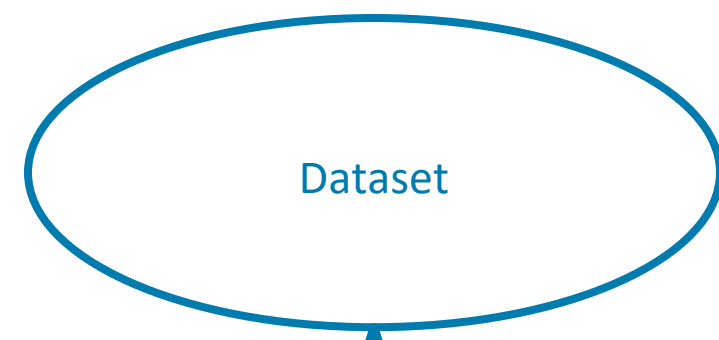
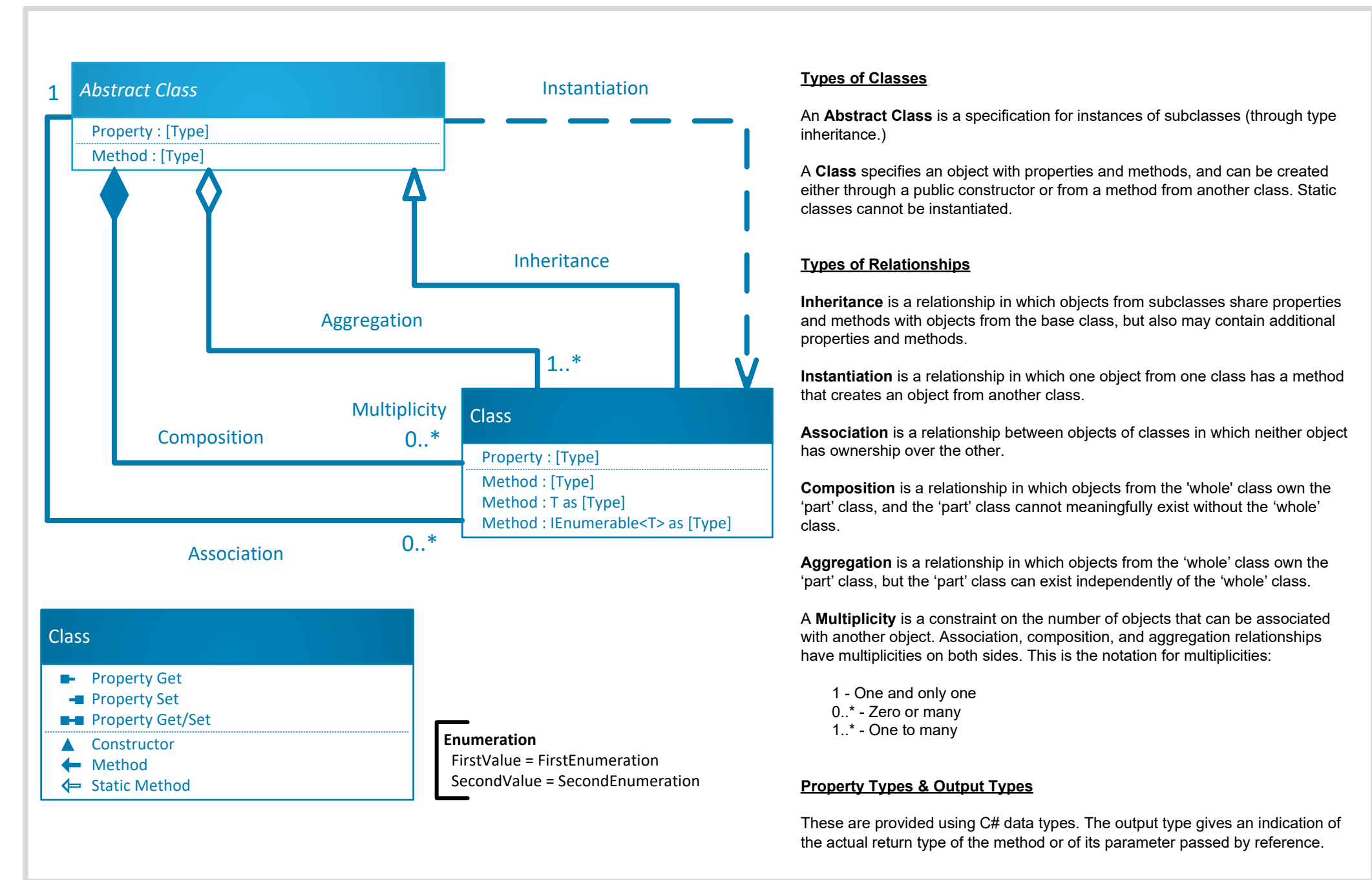
© 2023 Esri. All rights reserved. Esri and ArcGIS are trademarks, registered trademarks, or service marks of Esri in the United States, the European Community, or certain other jurisdictions.

Enumerations

- ErrorType**
 ErrorOnly = 0
 ExceptionOnly = 1
 ErrorAndException = 2
- ServiceSynchronizationType**
 Synchronous = 0
 Asynchronous = 1
- TopologyRuleType**
 FeatureLargerThanClusterTolerance = 0
 AreaNoGaps = 1
 AreaNoOverlap = 3
 AreaCoveredByAreaClass = 4
 AreaAreaCoverEachOther = 5
 AreaCoveredByArea = 7
 AreaNoOverlapArea = 8
 LineCoveredByAreaBoundary = 10
 LineInsideArea = 11
 PointCoveredByAreaBoundary = 13
 PointProperlyInsideArea = 15
 AreaContainOnePoint = 16
 LineNoOverlap = 19
 LineNoIntersection = 20
 LineNoDangles = 21
 LineNoPseudos = 22
 LineCoveredByLineClass = 26
 LineNoOverlapLine = 28
 PointCoveredByLine = 29
 PointCoveredByLineEndpoint = 31
 PointDisjoint = 34
 PointCoincidePoint = 35
 AreaBoundaryCoveredByLine = 37
 AreaBoundaryCoveredByAreaBoundary = 38
 LineNoSelfOverlap = 39
 LineNoSelfIntersect = 40
 LineNoIntersectOrInteriorTouch = 41
 LineEndpointCoveredByPoint = 42
 AreaContainPoint = 43
 LineNoMultipart = 44
 LineNoIntersectLine = 45
 LineNoIntersectOrInteriorTouchLine = 46
- TopologyState**
 Unanalyzed = 0
 AnalyzedWithErrors = 1
 AnalyzedWithoutErrors = 2
 Empty = 3

Extensions

- ArcGISCoreDataExtensions**
- ◀ MarkAsExceptionInEditOperation(topology : this Topology, topologyError : TopologyError)
 - ◀ UnmarkAsExceptionInEditOperation(topology : this Topology, topologyError : TopologyError)
 - ◀ ValidateInEditOperation(topology : this Topology, validationDescription : ValidationDescription) : ValidationResult

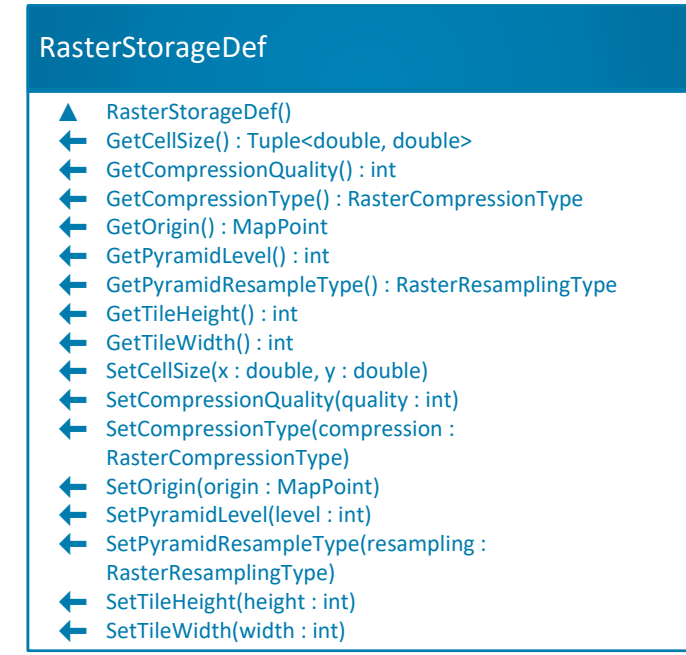
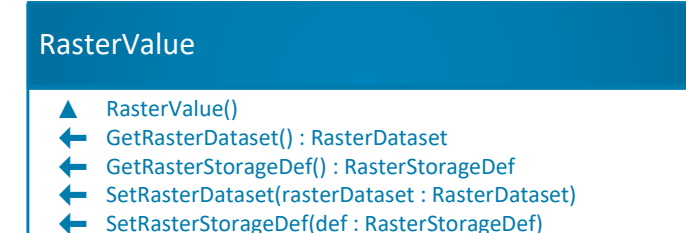
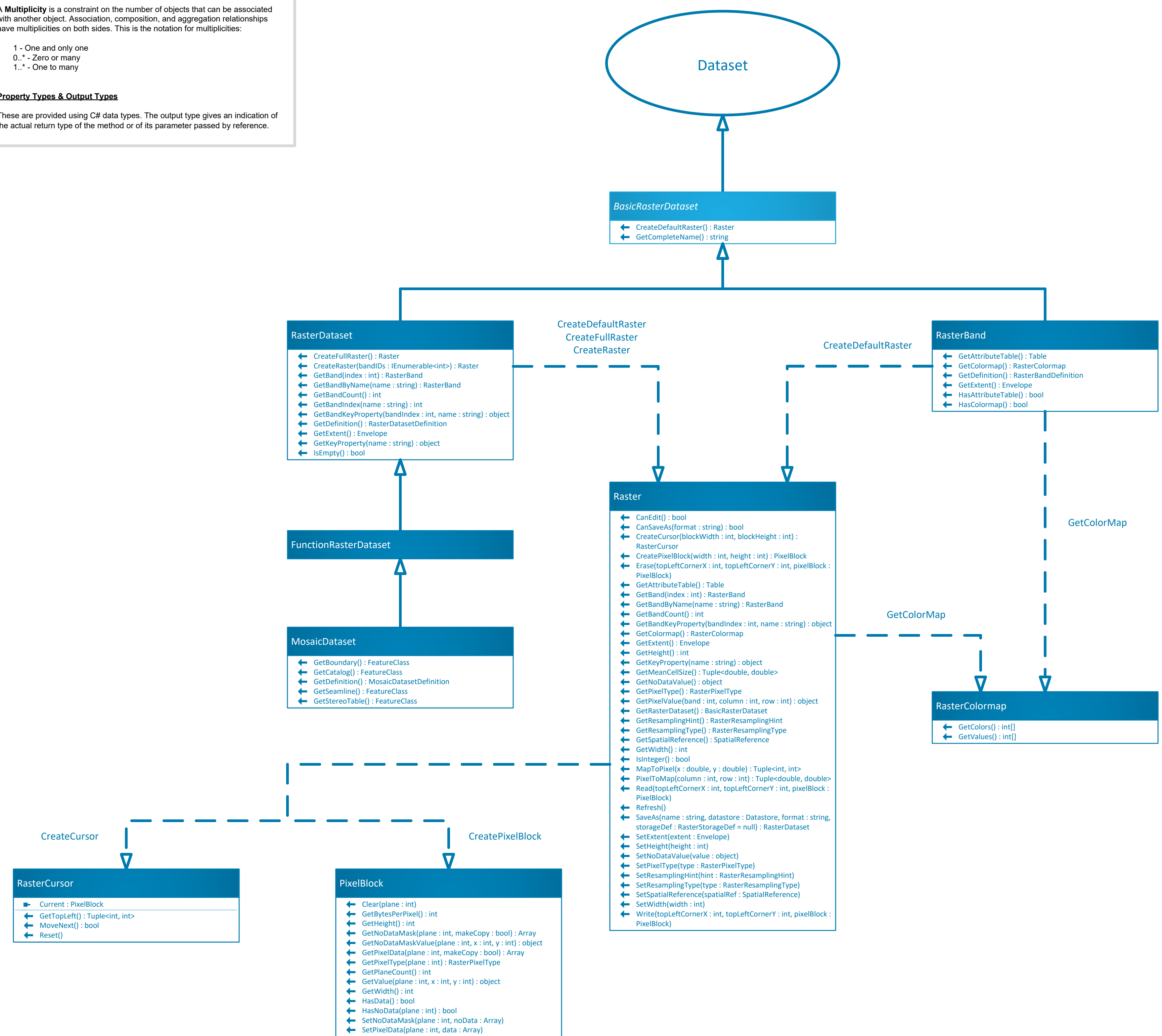
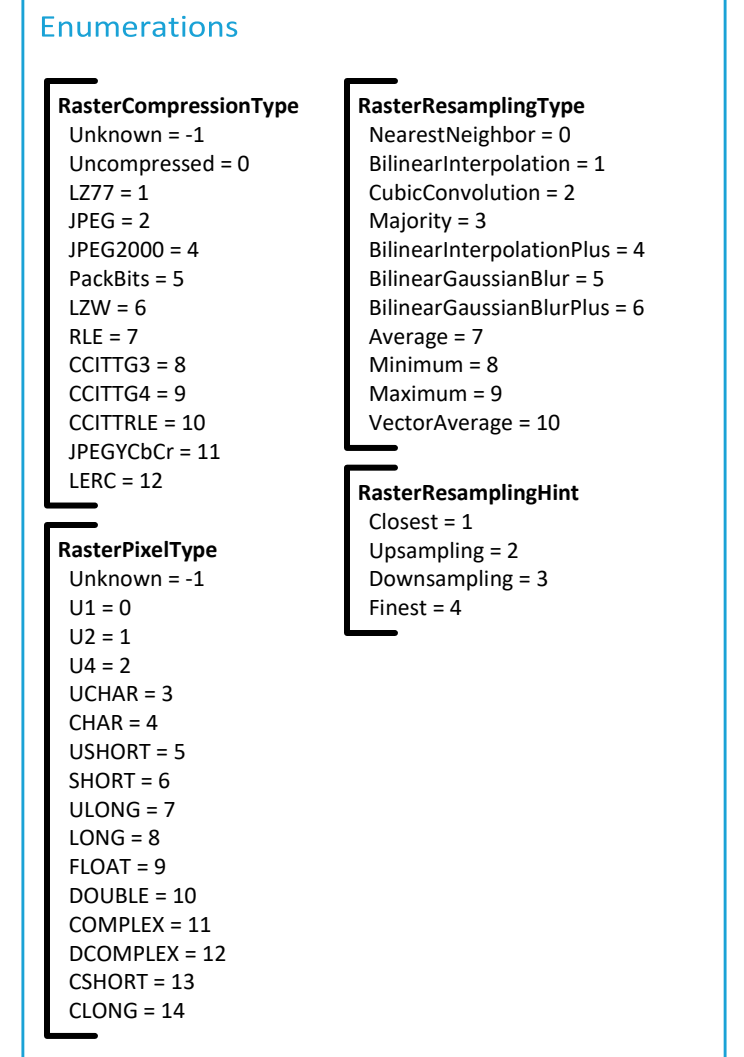
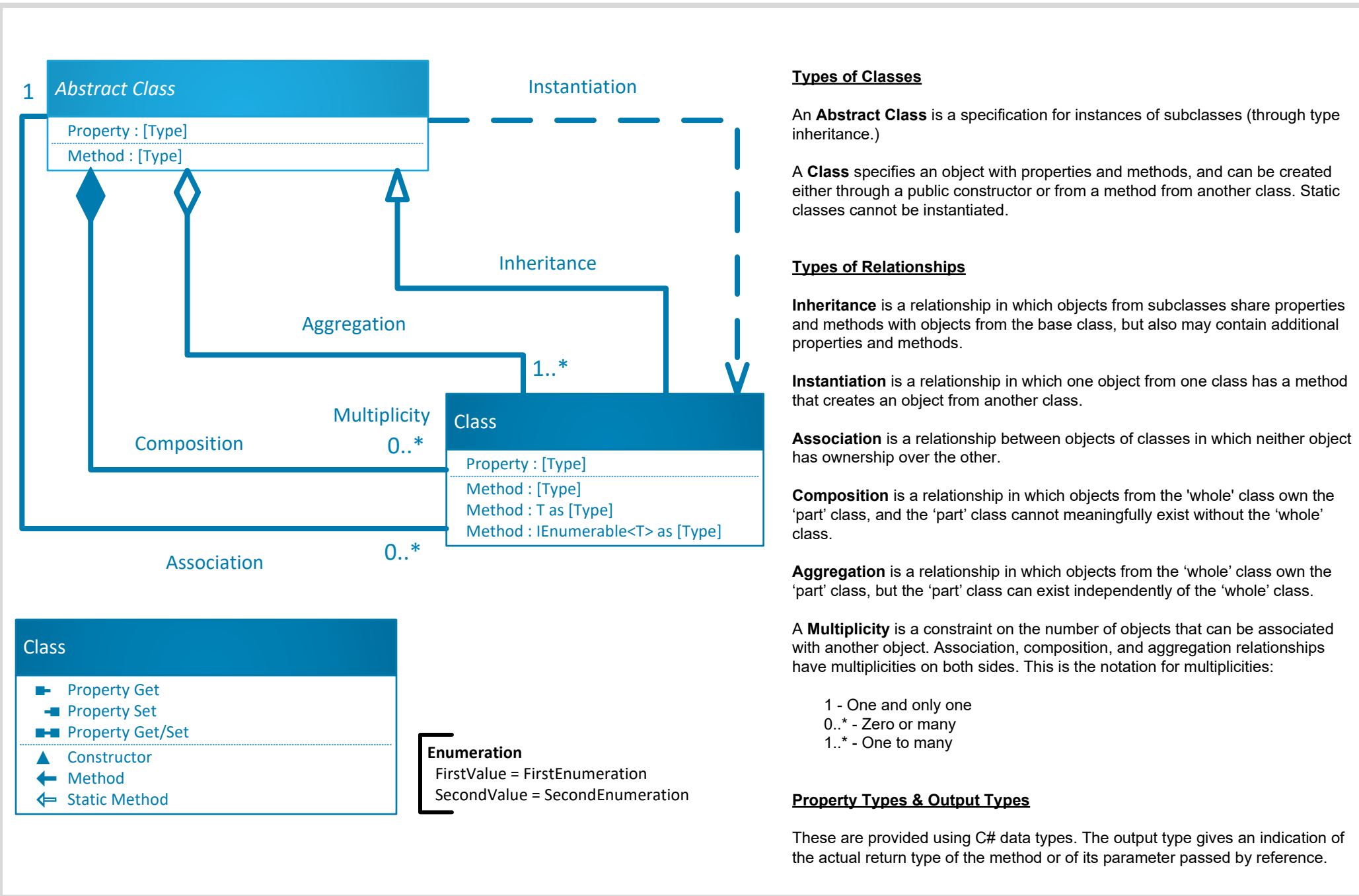


Geodatabase Object Model

Raster

Esri® ArcGIS® Pro SDK 3.3

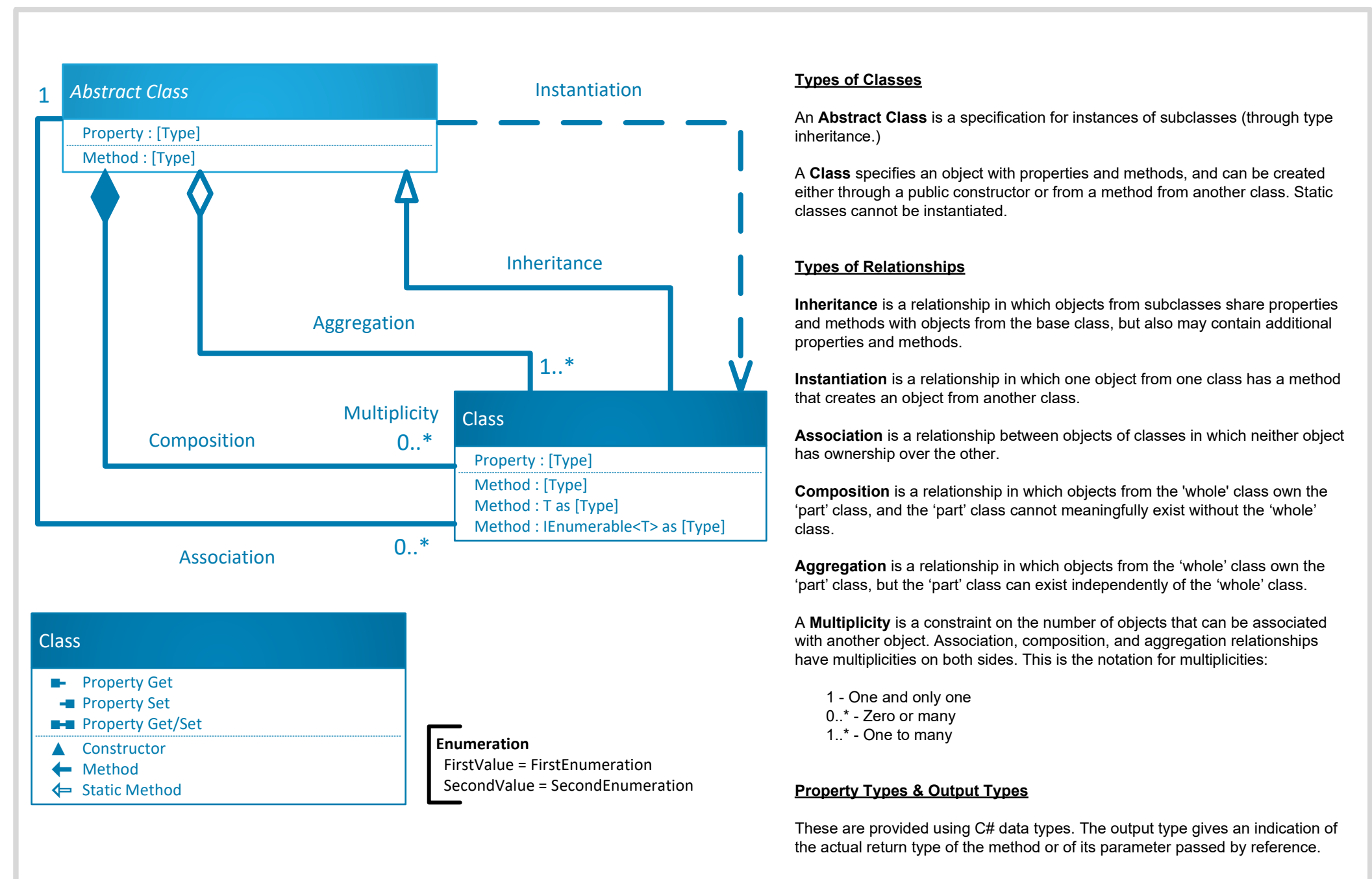
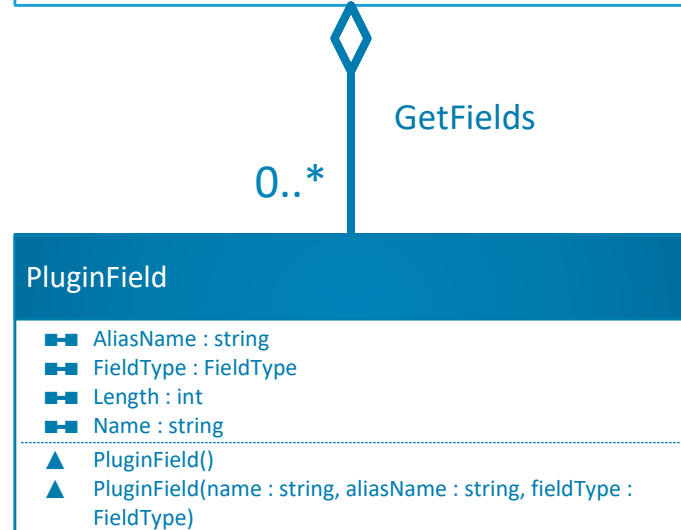
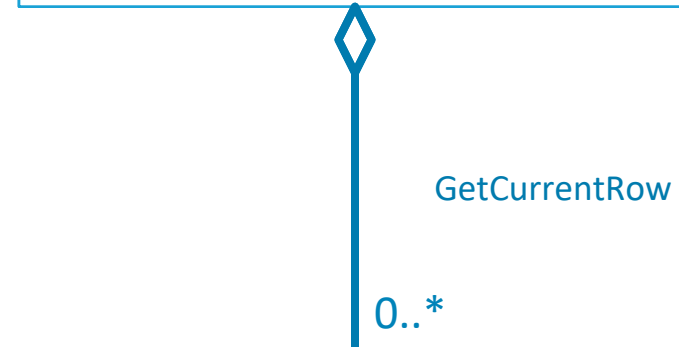
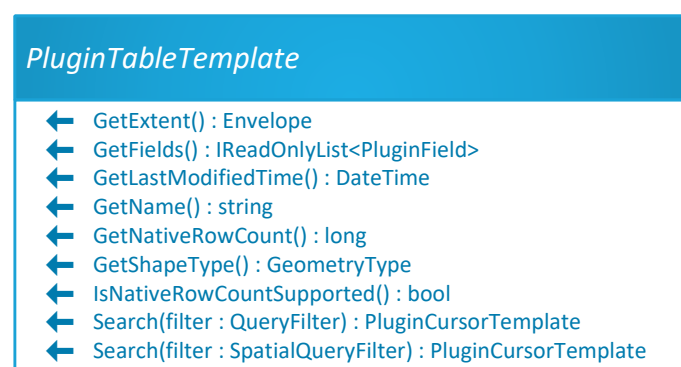
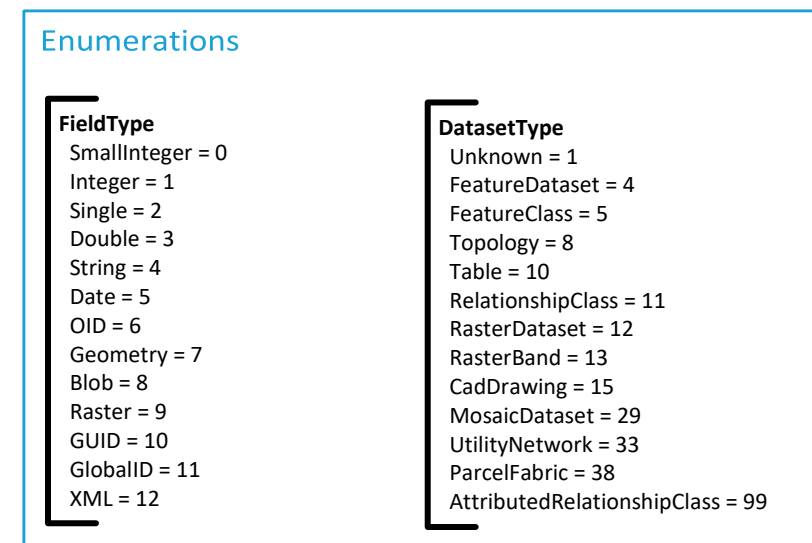
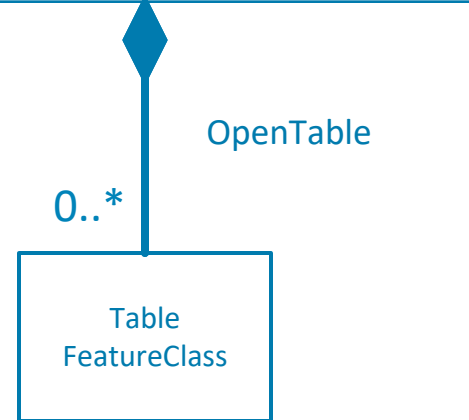
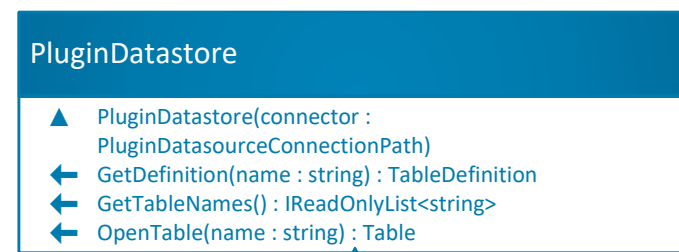
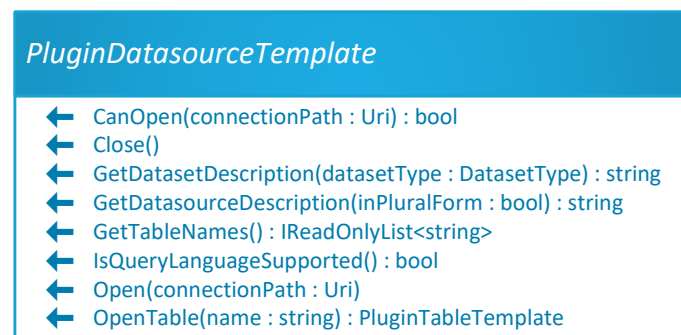
© 2023 Esri. All rights reserved. Esri and ArcGIS are trademarks, registered trademarks, or service marks of Esri in the United States, the European Community, or certain other jurisdictions.



Geodatabase Object Model Plugin

Esri® ArcGIS® Pro SDK 3.3

© 2023 Esri. All rights reserved. Esri and ArcGIS are trademarks, registered trademarks, or service marks of Esri in the United States, the European Community, or certain other jurisdictions.



Geodatabase Object Model Realtime

Esri® ArcGIS® Pro SDK 3.3

© 2023 Esri. All rights reserved. Esri and ArcGIS are trademarks, registered trademarks, or service marks of Esri in the United States, the European Community, or certain other jurisdictions.

